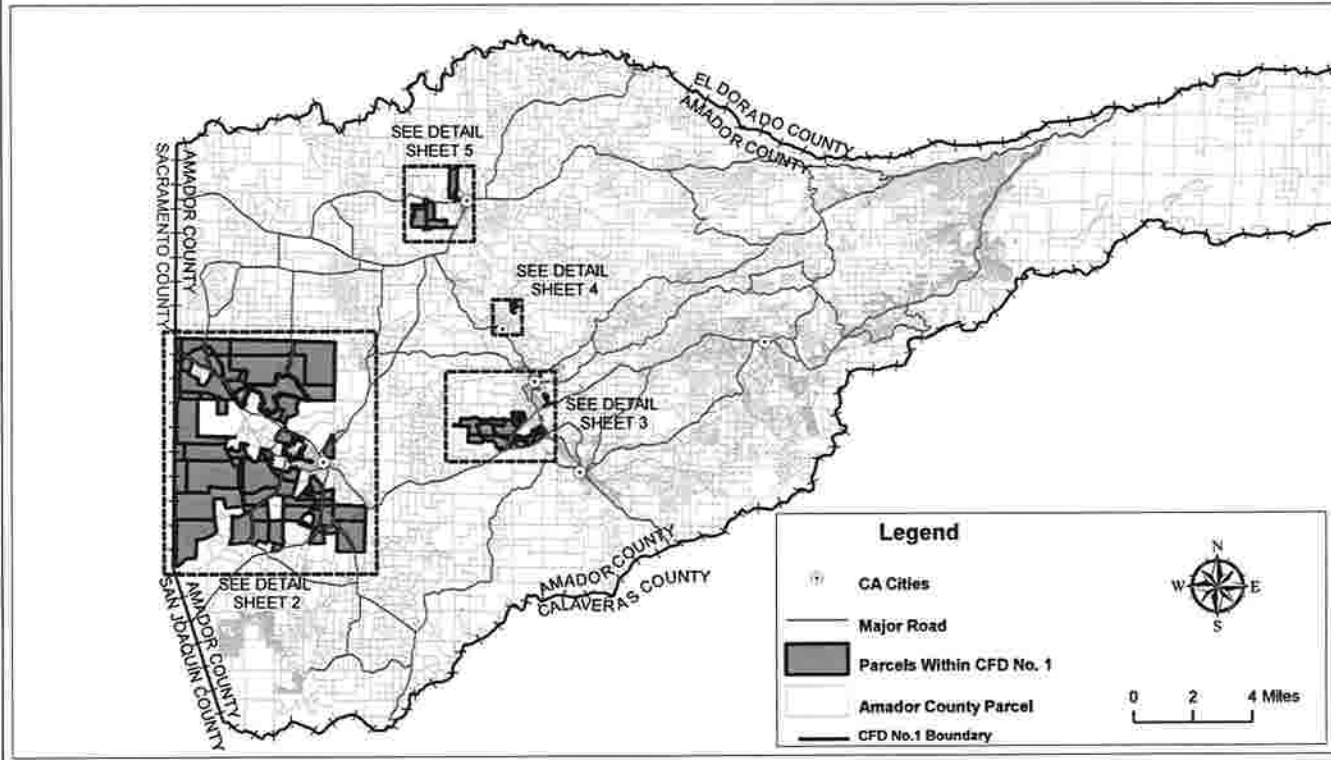


**PROPOSED BOUNDARIES OF
COMMUNITY FACILITIES DISTRICT NO. 1
OF THE AMADOR WATER AGENCY
(AMADOR WATER SYSTEM)
COUNTY OF AMADOR,
STATE OF CALIFORNIA**



CLERK MAP FILING STATEMENT
FILED IN THE OFFICE OF THE CLERK OF THE BOARD
OF THE AMADOR WATER AGENCY, COUNTY
OF AMADOR, STATE OF CALIFORNIA,
THIS _____ DAY OF _____ 2012.

CLERK OF THE BOARD

CLERK MAP CERTIFICATE
I HEREBY CERTIFY THAT THE WITHIN MAP SHOWING
THE PROPOSED BOUNDARIES OF COMMUNITY FACILITIES
DISTRICT NO. 1, (AMADOR WATER SYSTEM),
COUNTY OF AMADOR, STATE OF CALIFORNIA, WAS APPROVED
BY THE BOARD OF DIRECTORS OF THE AMADOR WATER
AGENCY MEETING THEREOF, HELD ON THE _____
DAY OF _____, 2012, BY ITS
RESOLUTION NO. 2012-15

CLERK OF THE BOARD


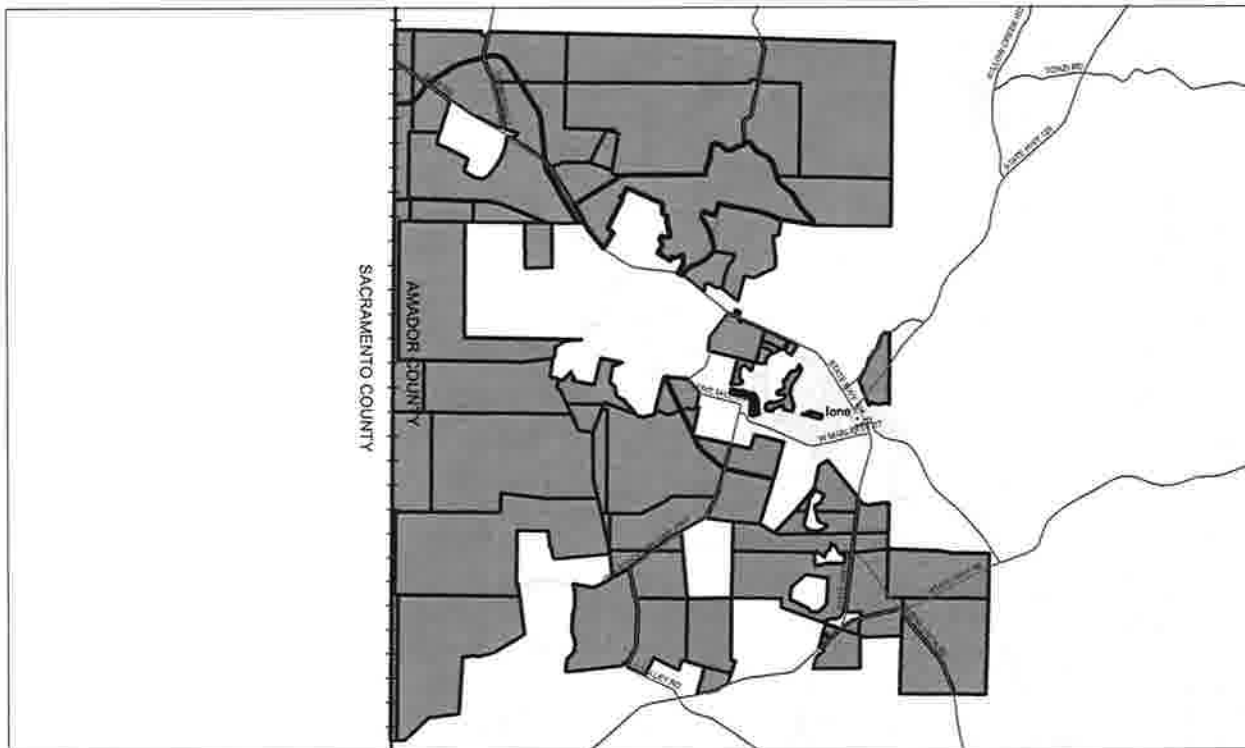
RECORDER'S CERTIFICATE
FILED THIS _____ DAY OF _____, 2012 AT THE
HOUR OF _____ O'CLOCK _____ M. IN BOOK _____
OF MAPS OF ASSESSMENT AND COMMUNITY
FACILITIES DISTRICTS AT PAGE _____ IN THE
OFFICE OF THE COUNTY RECORDER IN THE COUNTY OF
AMADOR, STATE OF CALIFORNIA.

COUNTY RECORDER, COUNTY OF AMADOR

NOTE:
REFERENCE IS HEREBY MADE TO THE MAPS AND DEEDS OF RECORD
IN THE OFFICE OF THE ASSESSOR OF THE COUNTY OF AMADOR FOR
A DETAILED DESCRIPTION OF THE LINES AND DIMENSIONS
OF ANY PARCELS SHOWN HEREIN - THOSE MAPS SHALL GOVERN
FOR ALL DETAILS CONCERNING THE LINES AND DIMENSIONS OF SUCH
PARCELS. EACH PARCEL IS IDENTIFIED IN SAID MAPS BY ITS DISTINCTIVE
ASSESSOR'S PARCEL NUMBER.

SCI Consulting Group
4745 Mangrove Blvd
Fairfield, CA 94534
(707) 430-4300

**PROPOSED BOUNDARIES OF
COMMUNITY FACILITIES DISTRICT NO. 1
OF THE AMADOR WATER AGENCY
(AMADOR WATER SYSTEM)
COUNTY OF AMADOR,
STATE OF CALIFORNIA**




NOTE:
REFERENCE IS HEREBY MADE TO THE MAPS AND DEEDS OF RECORD
IN THE OFFICE OF THE ASSESSOR OF THE COUNTY OF AMADOR FOR
A DETAILED DESCRIPTION OF THE LINES AND DIMENSIONS
OF ANY PARCELS SHOWN HEREIN. THOSE MAPS SHALL GOVERN
FOR ALL DETAILS CONCERNING THE LINES AND DIMENSIONS OF SUCH
PARCELS. EACH PARCEL IS IDENTIFIED IN SAID MAPS BY ITS DISTINCTIVE
ASSESSOR'S PARCEL NUMBER.






SCI Consulting Group
4745 Mangels Blvd.
Fairfield, CA 94534
(707) 430-4300

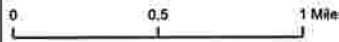
**PROPOSED BOUNDARIES OF
 COMMUNITY FACILITIES DISTRICT NO. 1
 OF THE AMADOR WATER AGENCY
 (AMADOR WATER SYSTEM)
 COUNTY OF AMADOR,
 STATE OF CALIFORNIA**





Legend


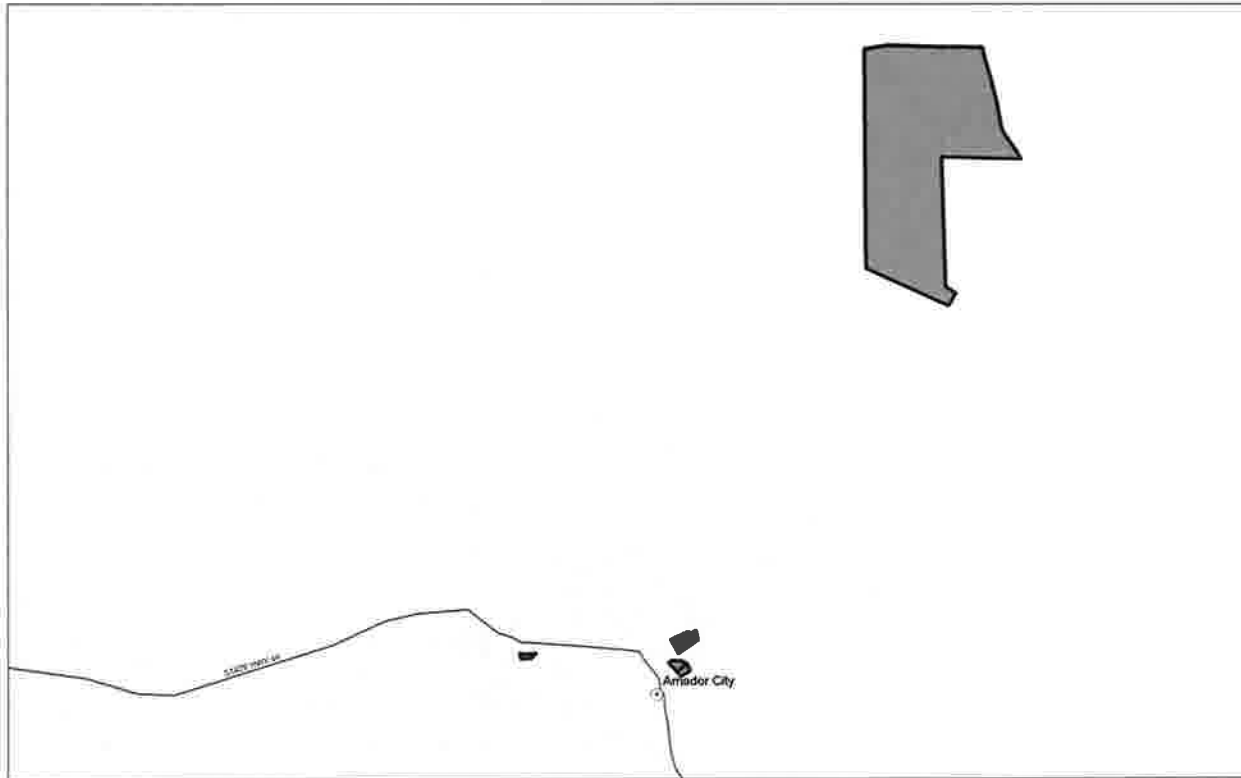
-  CA Cities
-  Major Road
-  Parcels Within CFD No. 1
-  Amador County Parcel
-  CFD No. 1 Boundary



NOTE:
 REFERENCE IS HEREBY MADE TO THE MAPS AND DEEDS OF RECORD
 IN THE OFFICE OF THE ASSESSOR OF THE COUNTY OF AMADOR FOR
 A DETAILED DESCRIPTION OF THE LINES AND DIMENSIONS
 OF ANY PARCELS SHOWN HEREIN. THOSE MAPS SHALL GOVERN
 FOR ALL DETAILS CONCERNING THE LINES AND DIMENSIONS OF SUCH
 PARCELS. EACH PARCEL IS IDENTIFIED IN SAID MAPS BY ITS DISTINCTIVE
 ASSESSOR'S PARCEL NUMBER.

SCI Consulting Group
 4745 Mergers Blvd.
 Fairfield, CA 94534
 (707) 430-4300


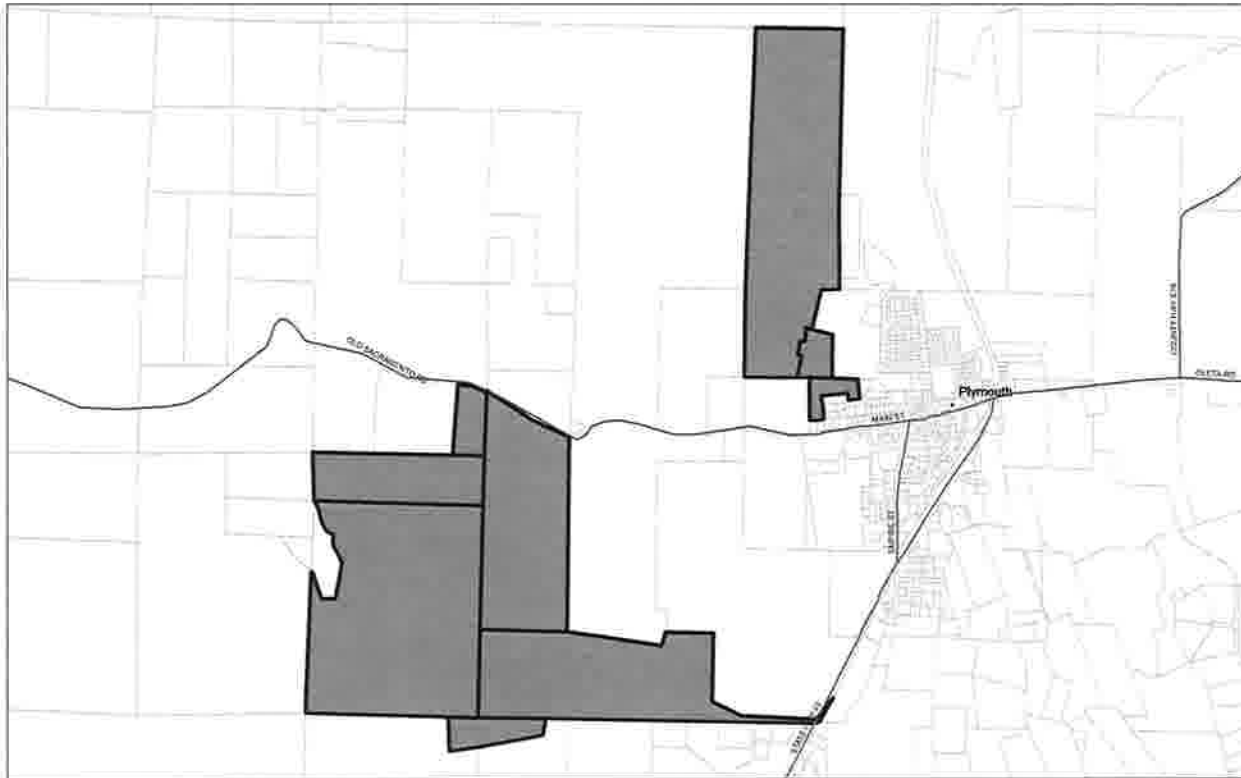
**PROPOSED BOUNDARIES OF
COMMUNITY FACILITIES DISTRICT NO. 1
OF THE AMADOR WATER AGENCY
(AMADOR WATER SYSTEM)
COUNTY OF AMADOR,
STATE OF CALIFORNIA**



NOTE:
REFERENCE IS HEREBY MADE TO THE MAPS AND DEEDS OF RECORD
IN THE OFFICE OF THE ASSESSOR OF THE COUNTY OF AMADOR FOR
A DETAILED DESCRIPTION OF THE LINES AND DIMENSIONS
OF ANY PARCELS SHOWN HEREIN. THOSE MAPS SHALL GOVERN
FOR ALL DETAILS CONCERNING THE LINES AND DIMENSIONS OF SUCH
PARCELS. EACH PARCEL IS IDENTIFIED IN SAID MAPS BY ITS DISTINCTIVE
ASSESSOR'S PARCEL NUMBER.

SCI Consulting Group
4745 Mengels Blvd.
Fairfield, CA 94534
(707) 430-4300

**PROPOSED BOUNDARIES OF
 COMMUNITY FACILITIES DISTRICT NO. 1
 OF THE AMADOR WATER AGENCY
 (AMADOR WATER SYSTEM)
 COUNTY OF AMADOR,
 STATE OF CALIFORNIA**



NOTE:
 REFERENCE IS HEREBY MADE TO THE MAPS AND DEEDS OF RECORD
 IN THE OFFICE OF THE ASSESSOR OF THE COUNTY OF AMADOR FOR
 A DETAILED DESCRIPTION OF THE LINES AND DIMENSIONS
 OF ANY PARCELS SHOWN HEREIN. THOSE MAPS SHALL GOVERN
 FOR ALL DETAILS CONCERNING THE LINES AND DIMENSIONS OF SUCH
 PARCELS. EACH PARCEL IS IDENTIFIED IN SAID MAPS BY ITS DISTINCTIVE
 ASSESSOR'S PARCEL NUMBER.

SCJ Consulting Group
 4745 Mangels Blvd
 Fairfield, CA 94534
 (707) 450-4300